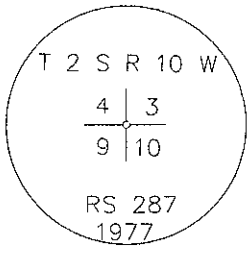
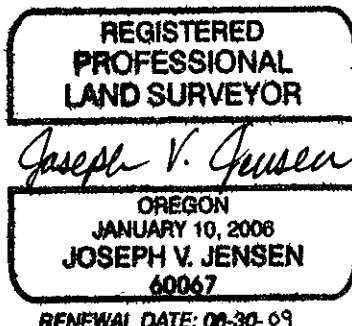



OREGON PUBLIC LAND CORNER REPORT / RESTORATION REPORT
Tillamook County Surveyor's Office

SECTION: Southeast corner of Section 4	TOWNSHIP 2 South	RANGE 10 West	
COUNTY: Tillamook		DATE: 10-28-08	
CORNER DESIGNATION: Section corner common to Sections 3, 4, 9, and 10, Township 2 South, Range 10 West, W.M.		(Please check one)	
		<input type="checkbox"/>	Condition Report Only
		<input type="checkbox"/>	Not Found
		<input checked="" type="checkbox"/>	Rewitness
		<input type="checkbox"/>	Unrecorded
		<input type="checkbox"/>	Referenced Out
Previous Rewitnesses, Restorations and Surveys, etc.: Rewitness card number 441; Rewitness Book 1, Page 96, Rewitness Book 4, Page 89, Rewitness Book 5, Page 72, Survey maps B-45, B-243, B-659, B-658, Tillamook County Survey Records.			
Found Monument(s) and Accessories (Condition & Source): Found a 3" diameter Tillamook County Brass cap in concrete and tile in good condition and stamped as shown hereon. I placed a 12" diameter plastic cylinder and 120 pounds of concrete around the found monument. Found a hat section post located North 1.5' and placed new yellow metal location tag on hat section post. Found a 4" x 4" white cedar post located North 1.5' and placed concrete around the base of the post. Found a 1-1/4" iron pipe lying next to the found monument. Found a Spruce stump (80" in Rewitness Book 4, Page 89) with a yellow metal location tag at record position. Found a Spruce stump with visible scribe marks (72" in Rewitness Book 4, Page 89) at record position. Found a badly rotten Hemlock stump (48" in Rewitness Book 4, Page 89) with a yellow metal location tags at record position. Found a badly rotten Hemlock stump (30" in Rewitness Book 4, Page 89) at record position, with a 6" diameter Hemlock tree growing out of the top of rotten stump.			
Monument Set (Procedures and Description): Not Applicable.	Sketch of Found Monument: 		
New accessories set: No new accessories set.			
New Bearing Trees: 17" diameter Spruce tree scribed "T2SR10WS4BT" with a nail and aluminum washer stamped "TILL.CO.SURVEYOR" which bears North 58° West 31.0'. 22" diameter Douglas Fir tree scribed "T2SR10WS10BT" with a nail and aluminum washer stamped "TILL.CO.SURVEYOR" which bears South 55° East 56.1'. 15" diameter Twin Hemlock tree scribed "T2SR10WS9BT" with a nail and aluminum washer stamped "TILL.CO.SURVEYOR" which bears South 67° West 12.6'. 14" diameter Hemlock tree scribed "T2SR10WS3BT" with a nail and aluminum washer stamped "TILL.CO.SURVEYOR" which bears North 4° East 7.7'.			
Location & Comments: This corner monument is located approximately 150' East of the existing road #100.			
Firm / Agency: Address: TILLAMOOK COUNTY SURVEYOR'S OFFICE 201 Laurel Avenue Tillamook, Oregon 97141	SURVEYOR'S SEAL  		
Party Chief: Joe Jensen, Survey Supervisor			
Notes:			
Witness: Danny R. McNutt, Tillamook County Surveyor			